



2015-13

SPECIAL EVENT PERMIT

All fees have been paid in full as required by this permit. This special event permit shall expire and be null and void at the conclusion of the event, if any conditions herein are breached, or if the permit is transferred to any other person, corporation, organization, or entity.

EVENT INFORMATION

Event Name: Cache Gran Fondo
Applicant: Troy Oldham
Phone: 435-764-2979
Email: oldhamtroy@gmail.com

Event Date(s): 11 July 2015
Event Type: Road Cycling Event
Promoting Entity: Headspin Events, LLC

Approved by: Director of Development Services
Date: 6/3/2015

CONDITIONS OF APPROVAL

- 1. All participants and volunteers shall comply with County Ordinance §8.40 governing special events.
2. All participants shall be instructed to obey all traffic laws, including riding no more than two abreast, and yielding to emergency vehicles.

AGREEMENT OF ACCEPTANCE

As the applicant for the special event described above, I hereby agree to comply with all Federal, State, and County laws, ordinances, and regulations before, during and after the event. I further agree to indemnify and save harmless Cache County, its officers, agents, and employees from and against any and all claims resulting from the use of the premises by the Applicant, the Applicant's invitees, licensees, agents and employees. I agree to permit law enforcement personnel the free and unrestricted access to and upon the premises at all times during the event for all lawful and proper purposes not inconsistent with the intent of the permit.

I understand and agree that this permit may be revoked upon breach of any of the conditions herein or at the discretion of the authorized officer. I understand that this permit is not transferable and agree not to transfer my permit to any person, corporation, organization or other entity, and is only valid within the unincorporated county.

In Accordance with Title 8 Section 8.40 of the Cache County Ordinance, I hereby submit and certify that the above information provided is accurate and complete to the best of my knowledge.

Accepted by: Applicant
Date: 6/1/2015



APPLICATION: SPECIAL EVENT PERMIT

Date Received:	By:	Receipt #:	Check #:	Amount:
5/21/15	L. Jones	8087	1001	\$50.00

EVENT INFORMATION

Event: Cache Gran Fondo Type: Bicycle Road Race

Dates with starting/ending times: Sat., July 11th - 5:30 am - approx. 4:00 pm

AGENT/CONTACT INFORMATION

Agent/Contact: Tray Oldham Email: oldhamtray@gmail.com
 Phone: 435-764-2977 Mailing Address: 2125 East Canyon Ridge Drive
North Logan, UT 84341

Name of Promoting Entity: Entom Headspin Events, LLC

ACKNOWLEDGMENT

In accordance with Title 8 Section 8.40 of the Cache County Ordinance, I hereby submit and certify that the information contained in this application is accurate and complete to the best of my knowledge.

Tray Oldham
Applicant

5-21-15
Date

Application Deadline: Completed application forms must be submitted to the Cache County Development Services Office forty-five (45) calendar days before an event is scheduled to take place. This allows sufficient time for evaluation of the application. Late applications shall be denied unless the applicant demonstrates that compliance with the 45 day deadline was impractical or impossible due to the nature of the event. A special event permit application may be approved and a permit issued to the applicant by the Director upon approval by all the agencies specified in Section 8.40.40.

Authority: Cache County has no authority to approve permits for events other than in the unincorporated area of Cache County. Permits issued by Cache County apply only to the unincorporated area of the county, and if an event crosses into a municipality within Cache County or across the county line, applicants should determine if a permit is necessary in the other jurisdiction.

Right to Deny: Cache County reserves the right to deny permit applications for proposed special events which may pose, or have posed a significant danger or threat to the public health, welfare or safety, or which may result in unreasonable inconvenience or cost to the public. In the event the application is denied, the applicant may appeal to the Cache County Executive.

APPLICATION CHECKLIST

A complete application must include the following unless specified otherwise:

- 1) Completed application form and application fee (\$50 – no refunds) submitted 45 days prior to event. Additional fees for services provided by the Sheriff's Office, emergency services, or others may apply.
- 2) Proposed location, including a plat or map of the proposed area to be used, including any barricade, street route plans or perimeter/security fencing.
- 3) Total number of participants: Estimate must include event staff, participants, and spectators.
- 4) Public health plans, including plans for culinary water supplies, solid waste collections and disposal, and waste water (toilet facilities).
- 5) Proof of insurance in conformance with the County Ordinance 8.40.050(F) minimums: \$1,000,000 each occurrence, \$2,000,000 general aggregate, and \$100,000 property damage.
- 6) Fire prevention and emergency medical services plans.
- 7) Security plans and/or law enforcement response.
- 8) Admission fee, donation, or other consideration to be charged or requested.
- 9) Plans for parking
- 10) *If* the event will be held on private property, a current taxation certification for that property.
- 11) Further information may be required by staff, other departments and agencies, and/or the Board/Committee/Council that reviews the application based on the proposed event.

PROJECT REVIEW PROCESS

- The applicant is encouraged to meet with staff prior to the deadline date to discuss the project and ensure that the information submitted is sufficient to provide a complete review of the project.
 - After the application is accepted, information packets are sent to various departments, agencies, and affected municipalities that provide comments and/or approval for the proposed event to the Director of Development Services.
 - In some instances a pre-event meeting may be held with planning staff and representatives from the departments and agencies that provide comments on the project review. Any issues present on a project will be discussed with the appropriate department or agency.
 - A draft permit is made available to the reviewing agencies, affected municipalities, staff, and the applicant.
 - Following agency/department review and approval, and correction of any outstanding concerns/issues, the permit can be issued.
-

Cache Gran Fondo - Saturday, July 11, 2015
Cache County Special Event Permit Checklist

1. Completed application and check submitted to Cache County Office.
2. Please see attached map for complete details. Event will begin at the Logan Regional Hospital and will end on the block between Main and Center (where the Main Street Sidewalk Sale festivities will also be held.)
3. We are anticipating approximately 950 participants, spectators and event staff to participate that day. However, the only time everyone would possibly be gathered all at once would be at the starting line of the event (Hospital parking lot), and that would only be for a short time (approx. 1/2 hour).
4. At the starting and finish location there will be both portable toilets with sanitation supplies as well as indoor toilets, running water and drinking water in the hospital and in different businesses along main and center street.
5. Insurance certificate is in process and will be given to Cache County as soon as it is available.
6. Logan Regional Hospital is a major contributor to this event and will obviously be aware of the event taking place. However, we will also inform Cache County emergency dispatch, the Cache Valley Hospital and the Emergency Medical Services (ambulance) of the event and details. In addition to Cache County, we will also inform Franklin County and Box Elder County EMS of the event details as well.
7. We are planning to coordinate with the Utah Highway Patrol, Cache County Sheriff's Office and Logan City Police Department for their advice on traffic/safety control for major intersections. Once that is established, we will hire the number of officers they request to patrol the intersections they feel will need police supervision. We will also have experienced volunteers who will watch over less critical intersections and certain areas that could be confusing to participants along the course.
8. The admission fee is \$50 for participants. A portion of the proceeds will go to the Logan Regional Hospital to fund cancer screenings for women in Cache County who do not have insurance or cannot afford it.

9. Logan Regional Hospital is aware of and approves of their South parking lot and parking garage for participants to park their vehicles. At the end of the race, most riders will either ride their bike back to the hospital or will have someone pick them up. Since everyone will not arrive at the finish line at the same time, there will be plenty of parking in the Center/Main Street area for spectators and people picking up participants.

10. N/A

**Race/Ride Start: Logan Regional Hospital
(500 East 1400 North)
Race/Ride Finish: Downtown Logan City
(Main & Center)**



**UCA/USAC Event:
Road Race & Tour/Ride**

JULY 11

50&100MILES • OPEN ROADS • CACHE VALLEY

2015

Registration Fees:

See website for early incentive

\$50 with promocode:

\$35 for custom jersey or shop shirt

* Late fee will apply for same-day

Prizes awarded to top 6 places
(each category, both distances)
for details, prizes & awards see
www.cachegranfondo.com

▶▶ REGISTRATION NOW OPEN ▶▶
www.cachegranfondo.com

Visit website to register, for route information, start order,
support, timed sections, and award information.

**100 mile Road Race: USCF Men's Cat 1,2,3 (start time 5:45am);
Men's Masters 35-44 'A' - 1,2,3 (5:48am); Men's Masters 45+ Cat 1,2,3 (8:51am);
Men's Cat 3,4 (5:57am)**

**50 mile Road Race: Men's Cat 4,5 (6:00am); Masters 35+ 'B' Cat 4,5 (6:03am),
Masters 55+ Open Cat - 4,5 (6:06am); Women's Cat 1,2,3 (6:09am); Women's Cat
3/4 (6:12am), Master Women 35+ (6:15am)**

100 mile Gran Fondo and 50 Mile Gran Fondo (start time 6:30am)

Race presented by: HeadSpin Events & R2R Troy Oldham oldhamtroy@gmail.com

**Sponsored in part by: Intermountain Logan Regional Hospital, Race2Race Promotions,
Admiral Beverage, Al's Sporting Goods, Logan Race Club, Cache Valley Visitors Bureau,
Downtown Logan Alliance, ARS Flood & Fire, Cache Valley Women's Center, Interwest
Anesthesia, Cache Valley Bank, Wheelzrack, Campchef, Lee's Market and SelectHealth**

2015 Cache Gran Fondo

Section Maps 100 mile and 50 Mile

Contact Information:

Race Director: Troy Oldham

Phone; 435 764-2979

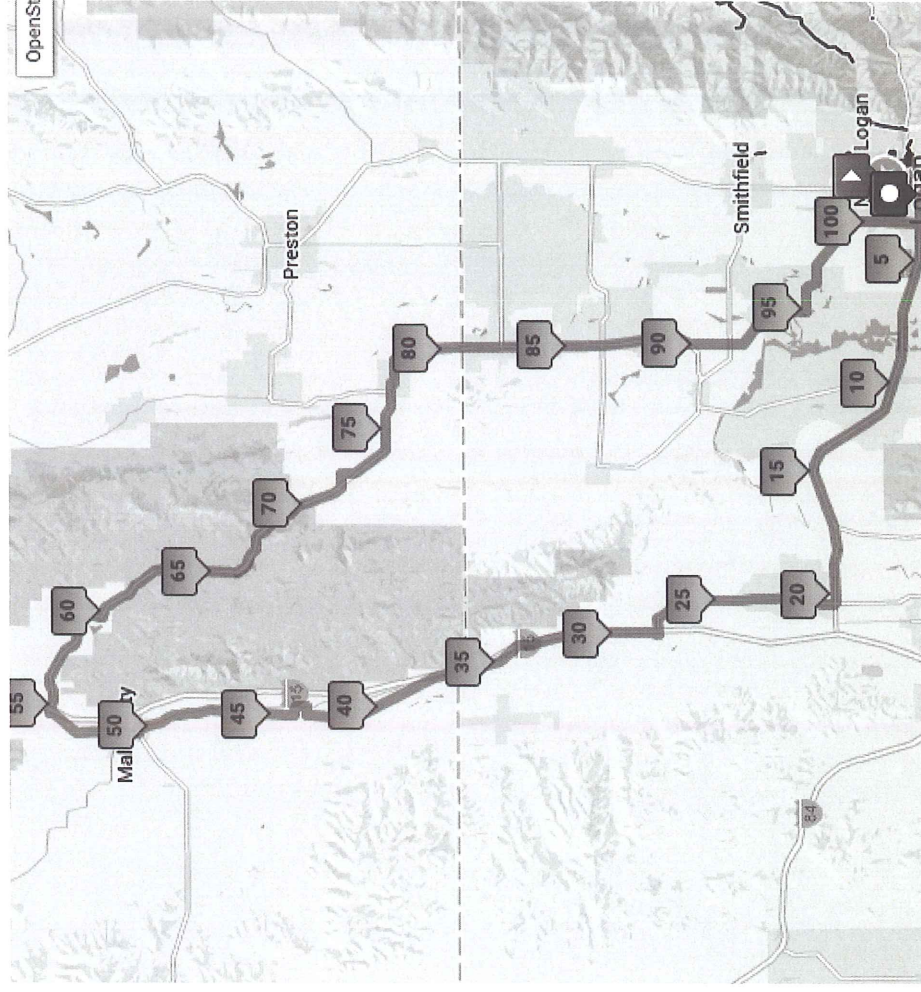
E-mail: oldhamtroy@gmail.com

Website: www.cachegranfondo

Benefactor: Logan Regional Hospital Foundation

Cause: % of proceeds go to fund breast cancer screenings for uninsured women in the Cache Valley area.

2 loops: 100 and 50 Mile New in 2015 – reverse course (safer)



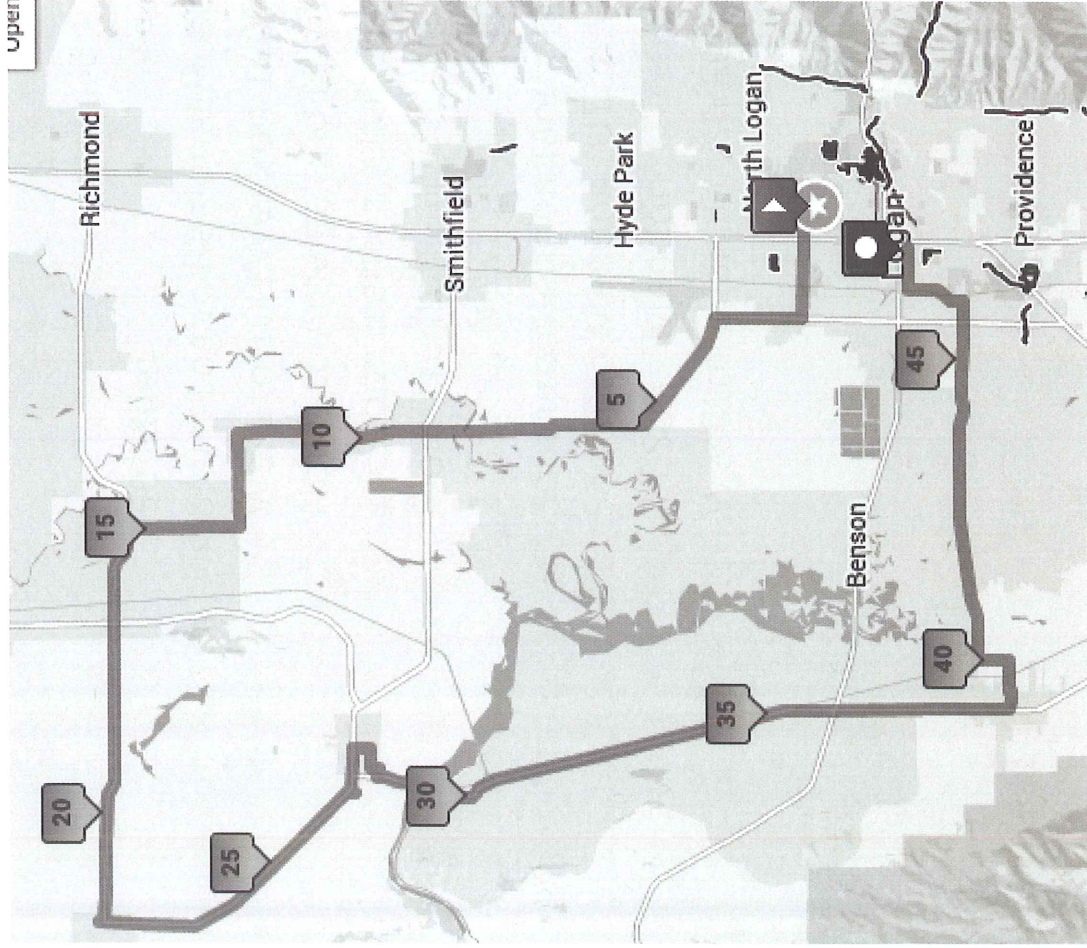
100 Mile (RED on map):

Start: Logan Regional Hospital
West to 100- West, South to 200 N
West to Riverside, 1st Stop: Trenton
North to Malad: 2nd Stop (H20 on stateline)
Malad, ID East to Weston Canyon
3rd Stop: Weston, ID.
South past Trenton to Benson
Benson to Logan
East to Logan, Finish 100 W 100 North

50 Mile (same as last year):

Same start, at 1000 W turn North
Airport Road to Benson, Amalga to Trenton
1st Stop Trenton
From Trenton – West to Clarkston SE to
Newton (water stop at Newton)
South to Mendon (3rd hydro stop)
East to Logan (and finish in downtown Logan)

50 mile loop



50 Mile:

Start: Logan Regional Hospital
West to 100 West on 1400 N

North to Amalga and NW to Trenton

1st Stop: Trenton, Utah (both routes stop)
From Trenton – West to Clarkston SE to

2nd Stop: Newton

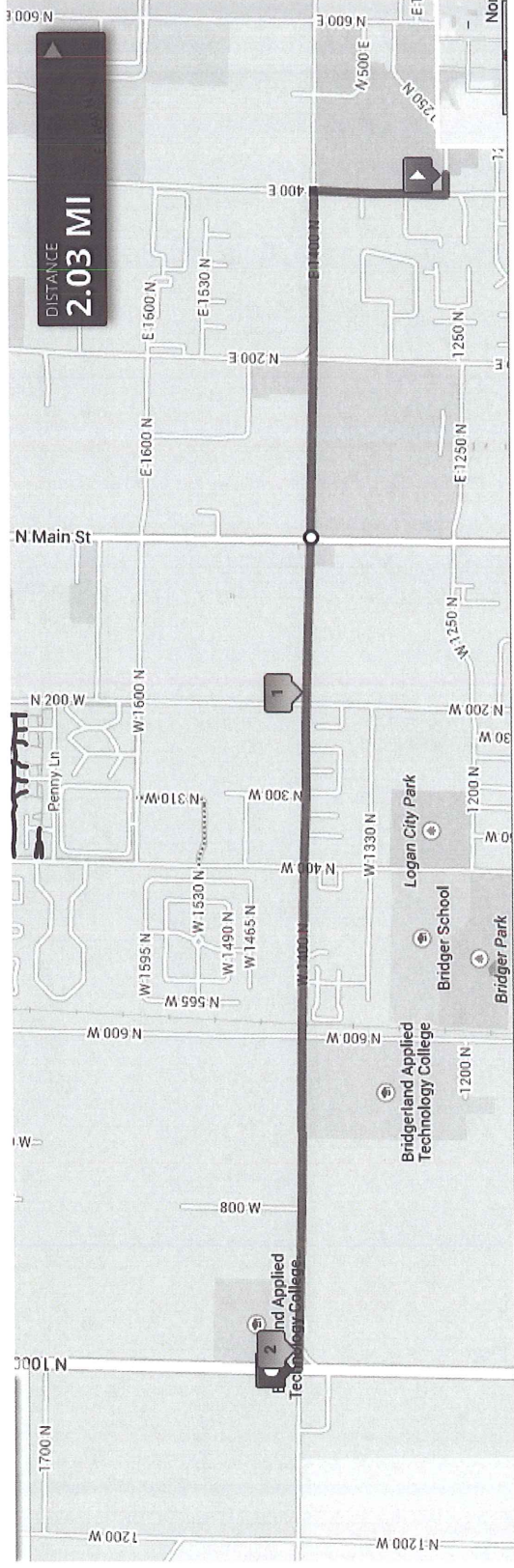
South to Mendon (and finish in Logan)

South to Mendon, UT.

3rd Stop: Mendon, UT

West to Logan, Finish 100 W 100 N Logan

Start – 100 & 50 same first 2 M



3 Wave Start: 5 minute staggered

Utah Cycling Association Race

100 Mile Competitive (rolling closure)

100 Mile Recreational

50 Mile All

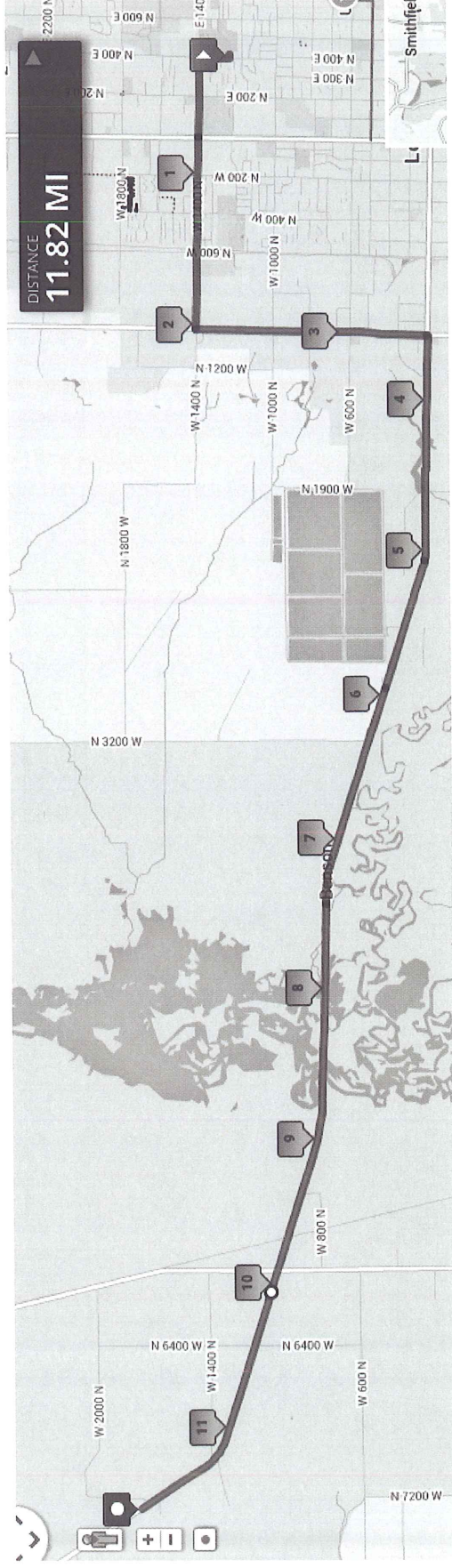
Marshal (Logan City Police) at 1400 N and 400

E, 100 East, Main, 600 W. and 1000 West.

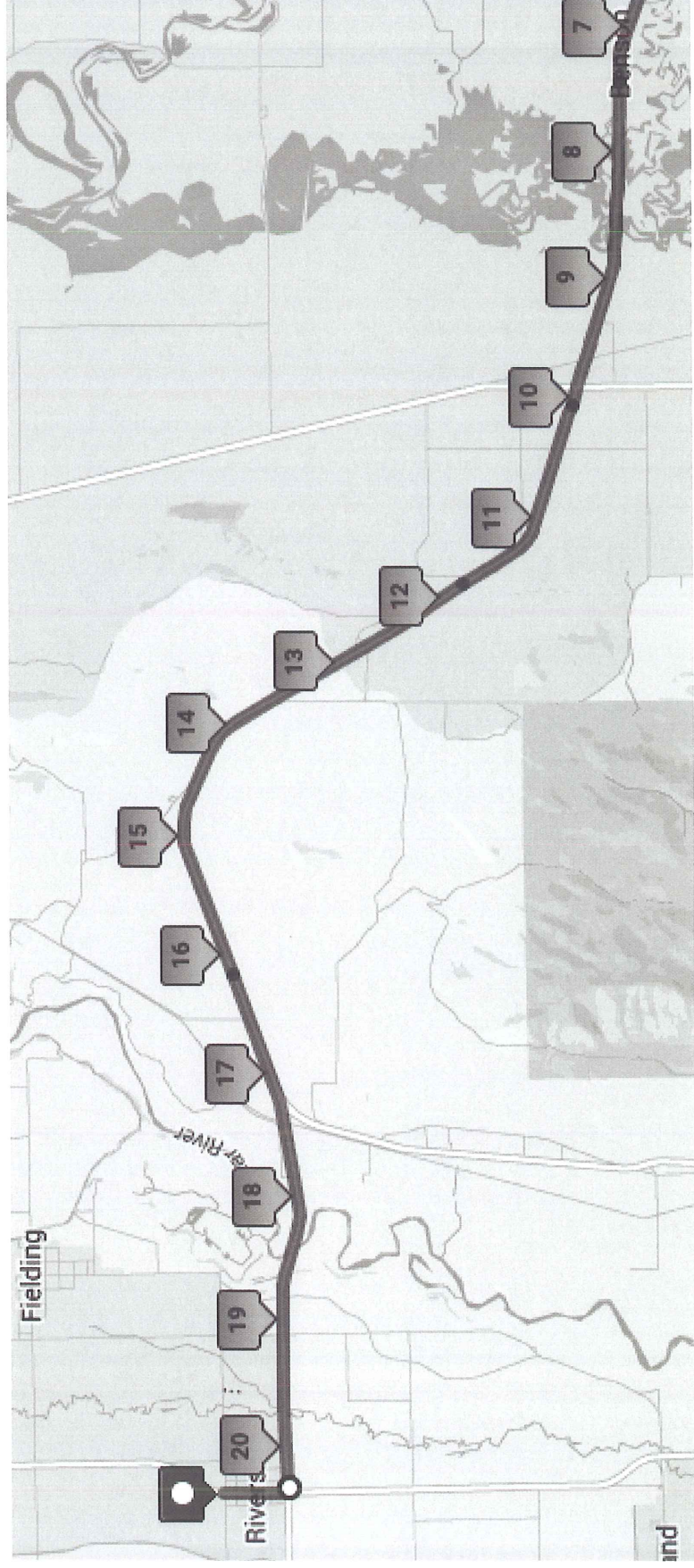
(Hold traffic for each wave)

100 Mile: Logan to Petersburo

With early start, Valley View (SR 30) should be light traffic and safer than later in the day. Lead vehicle for all three waves. IDOT Road Respect team riders invited again to keep riders tight.



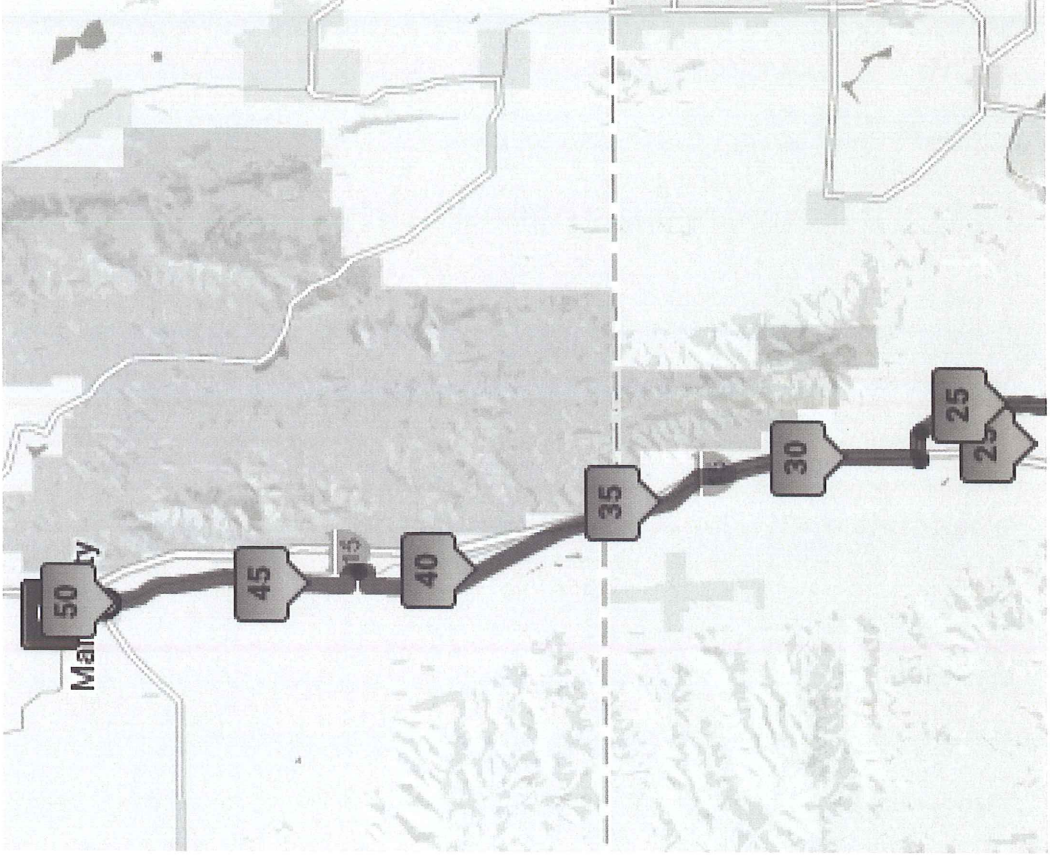
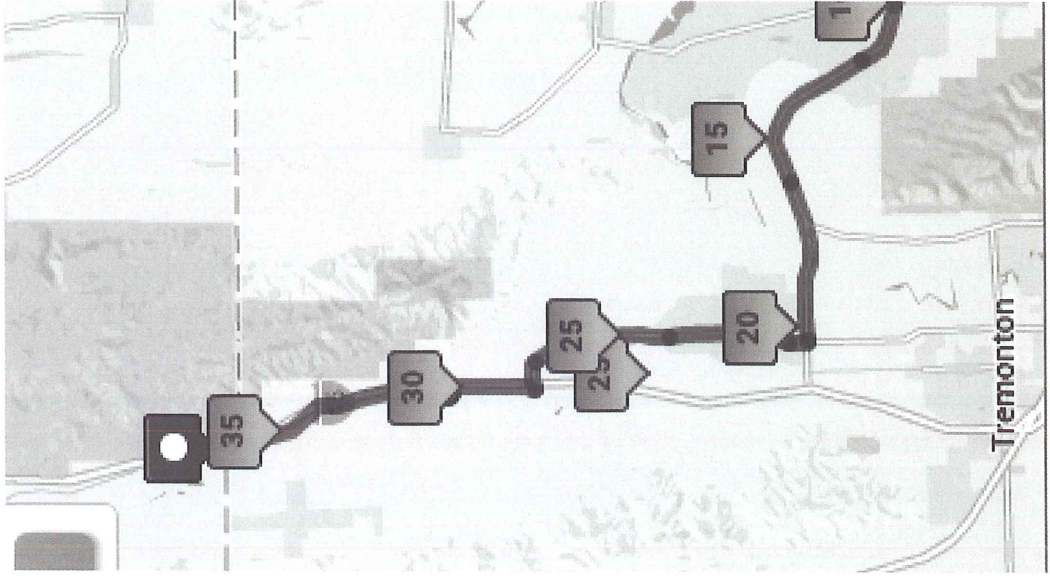
100 Mile: Petersburg to Riverside



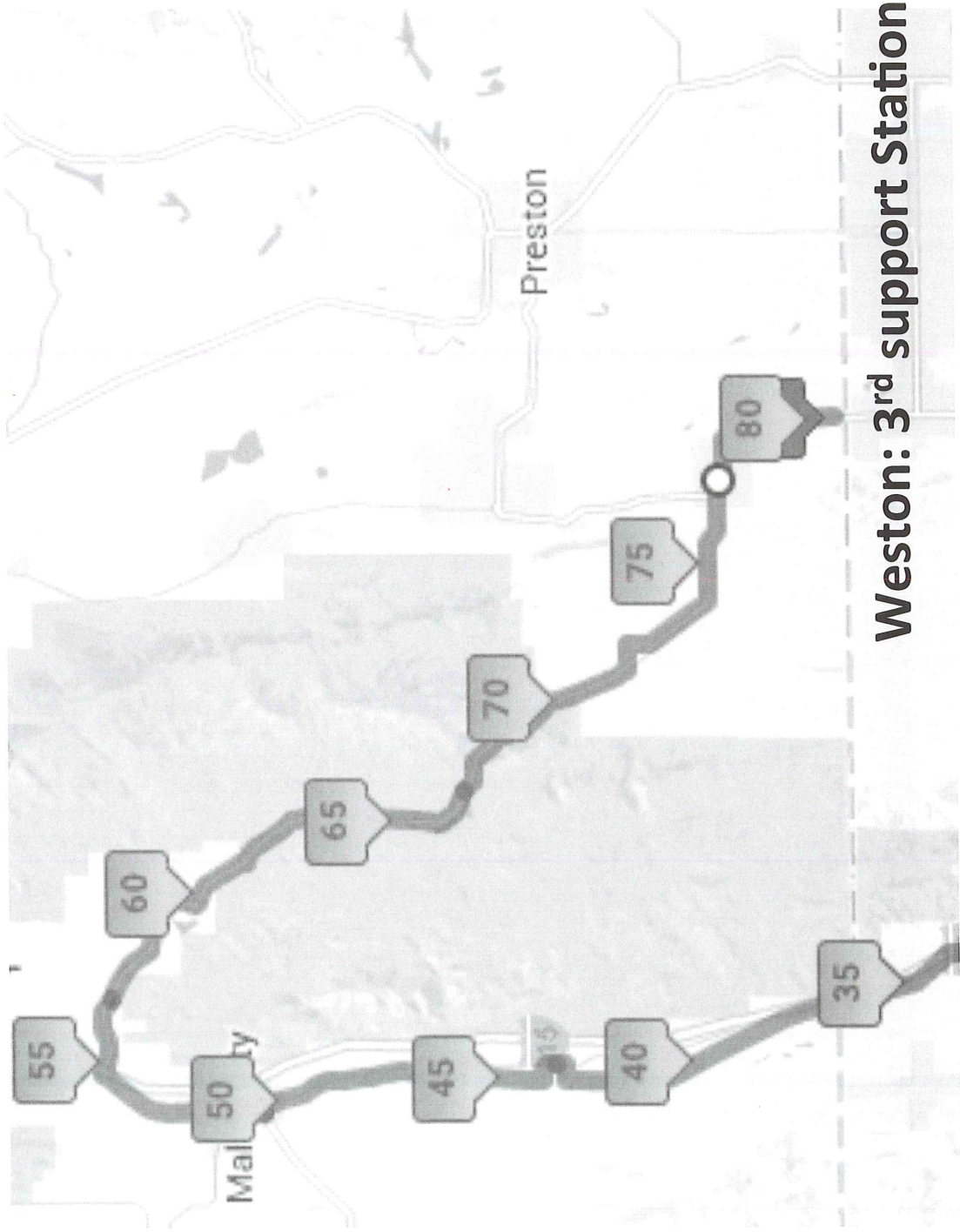
First support Station – 20 miles (Riverside park)

100 Mile: Riverside to Malad, Id

2nd Support Station in Malad (H2O at state line)

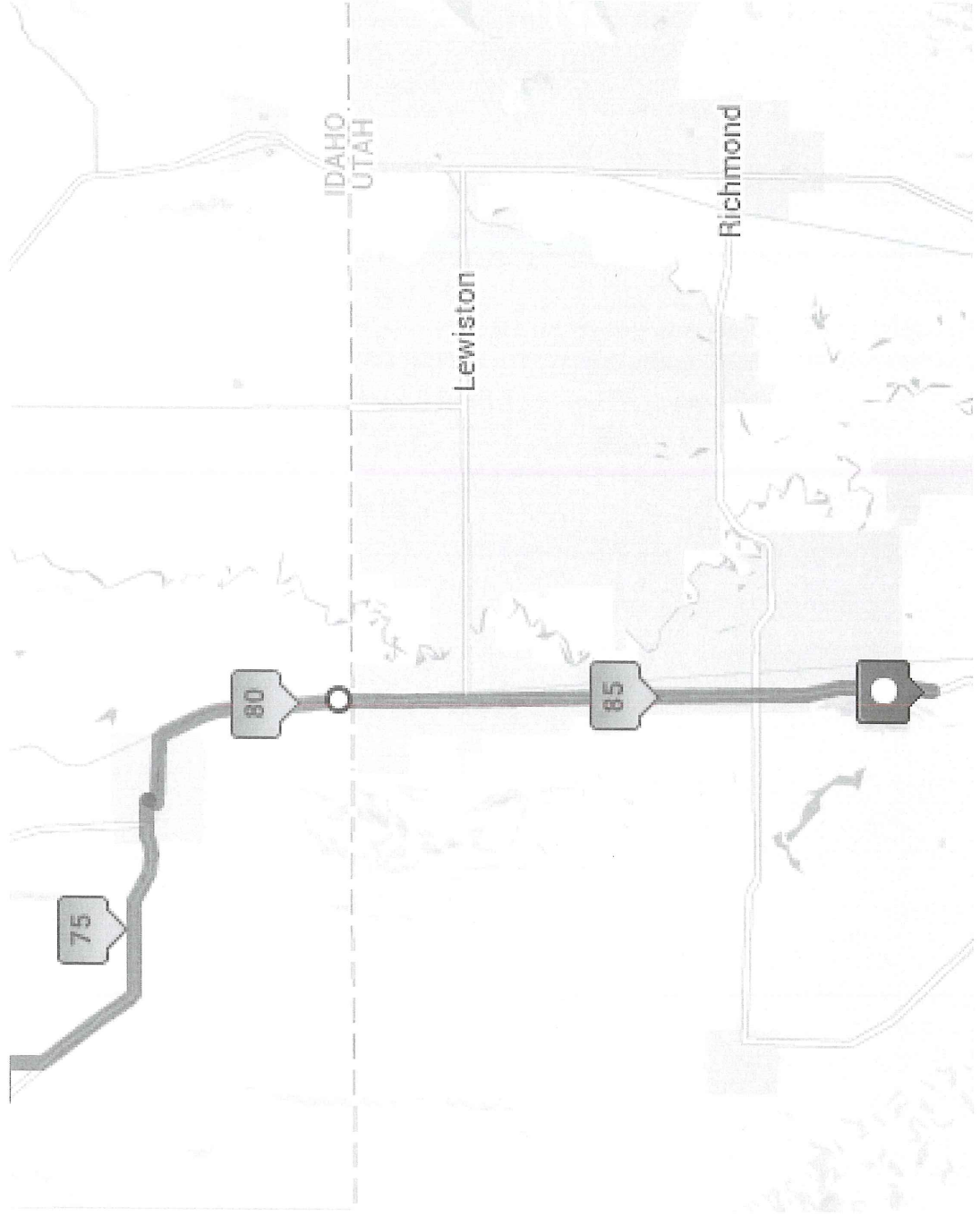


100 Mile: Malad to Weston

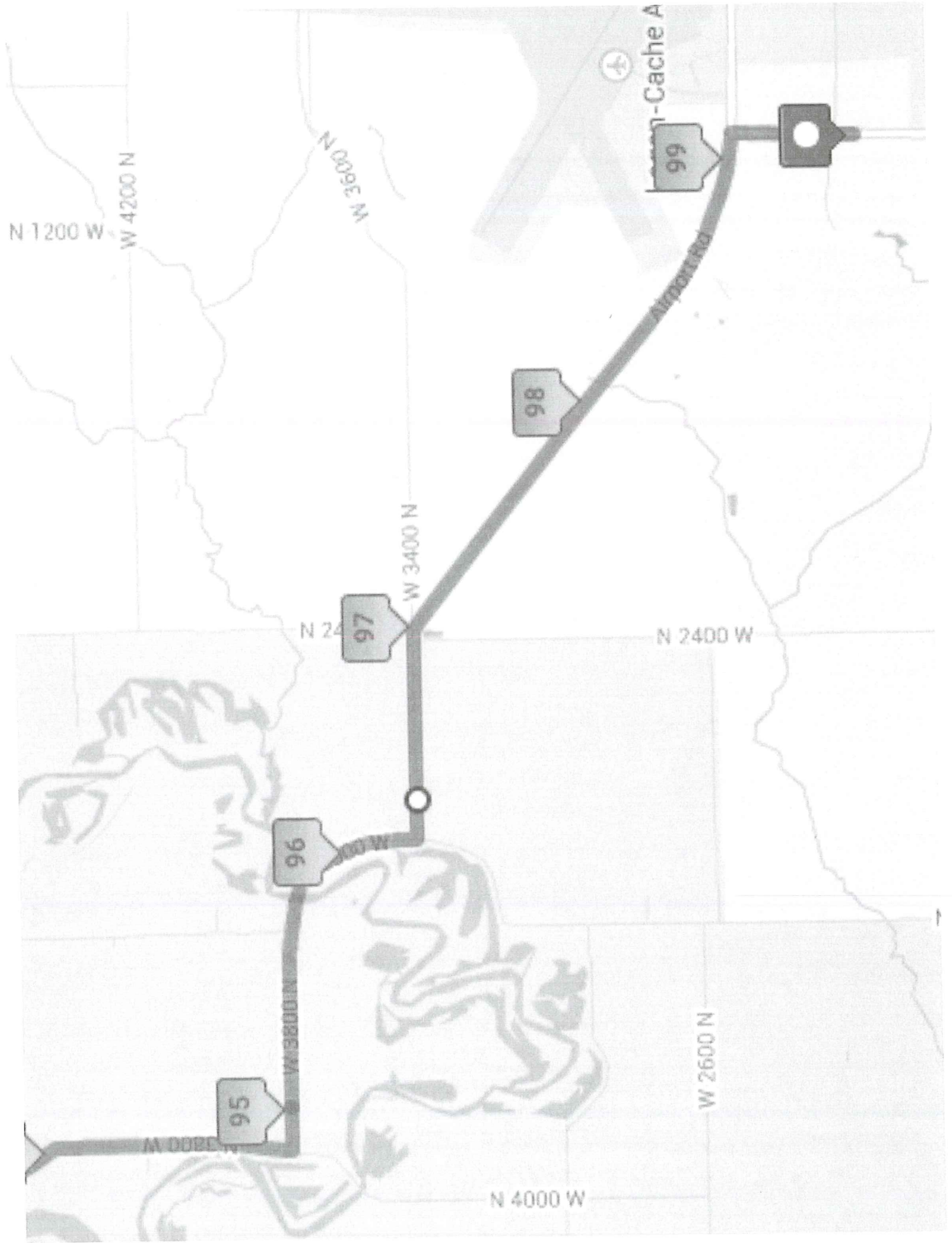


Weston: 3rd support Station

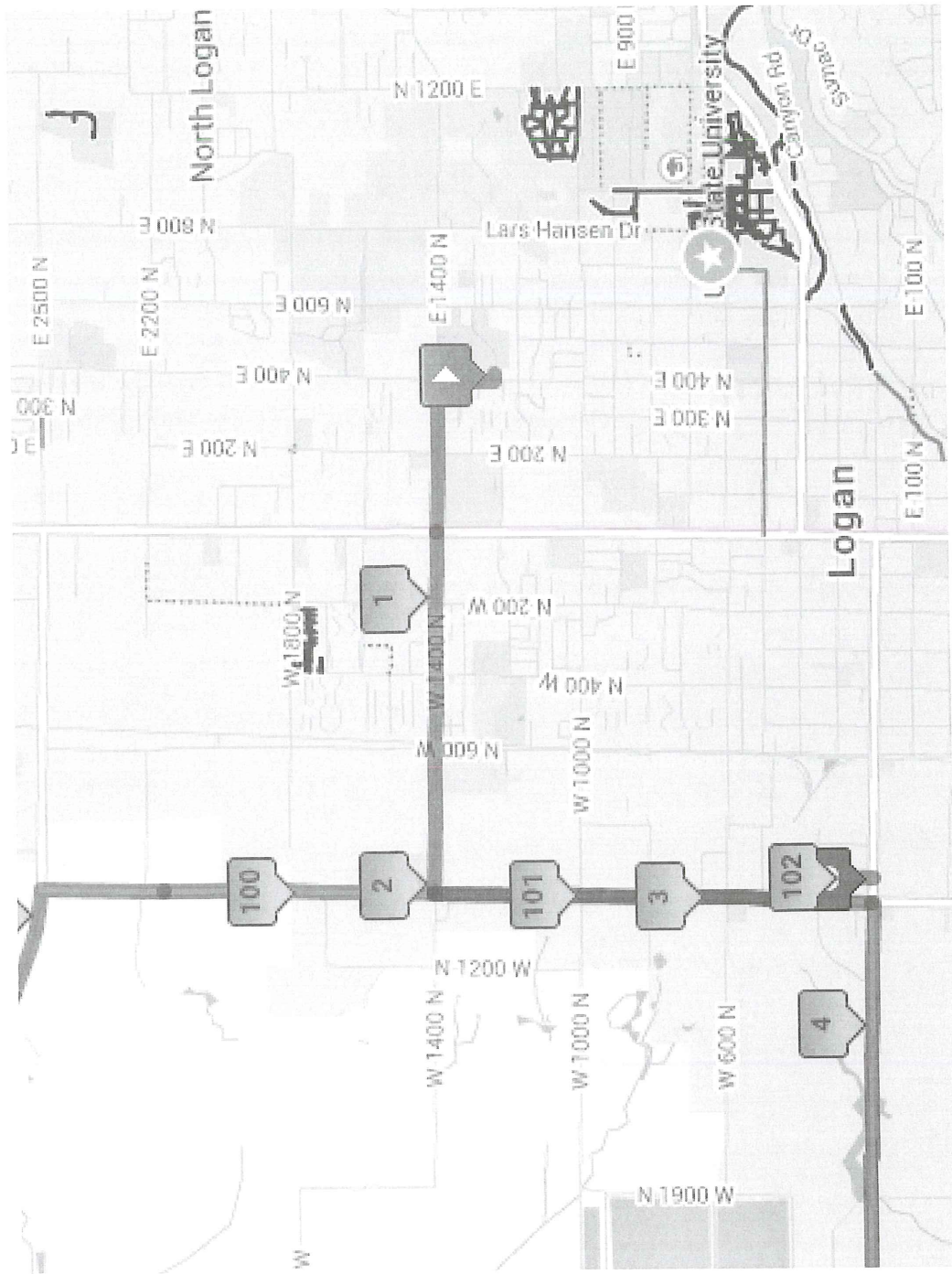
100 Mile: Weston to Benson



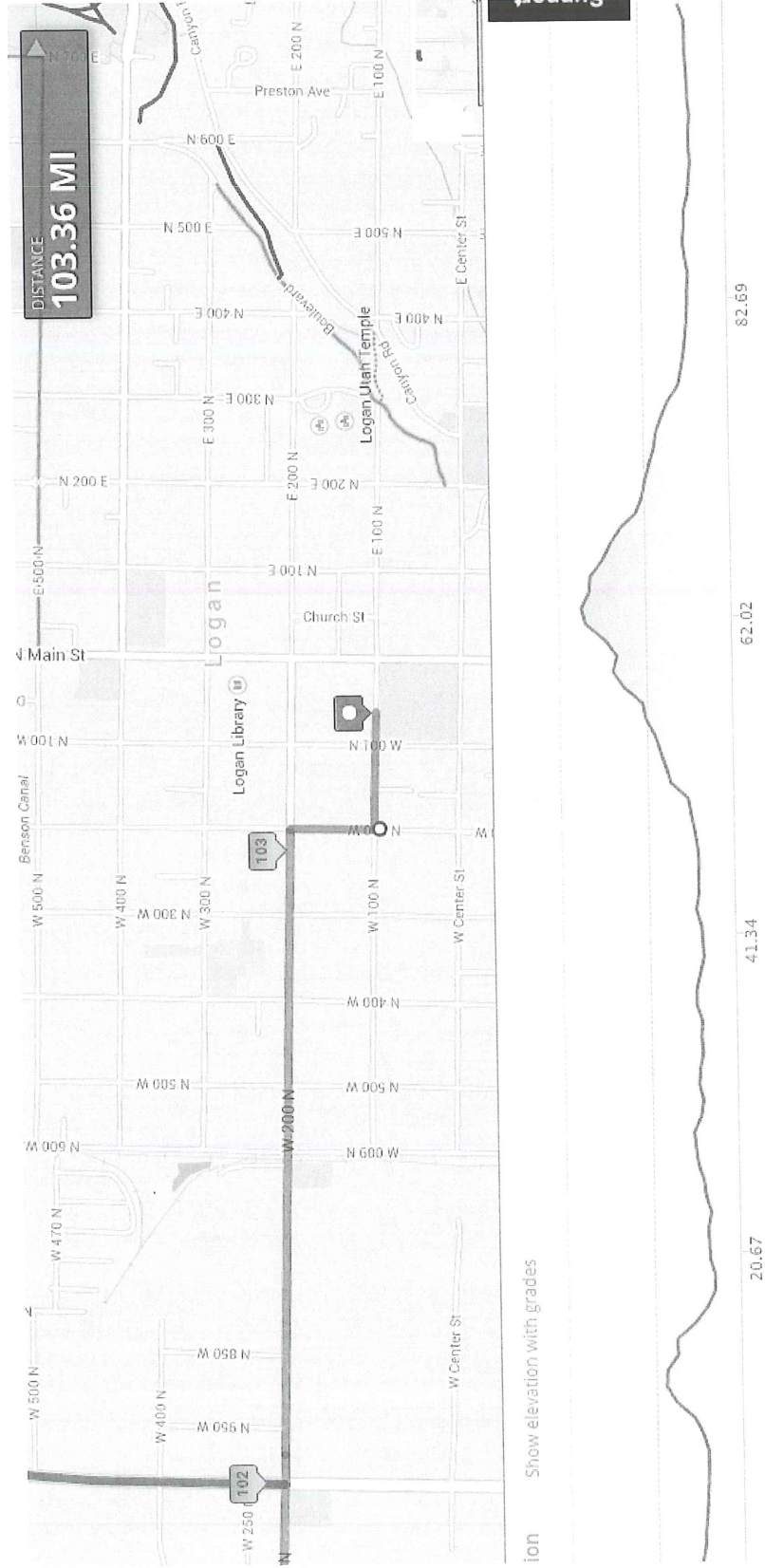
100 Mile: Benson to Logan



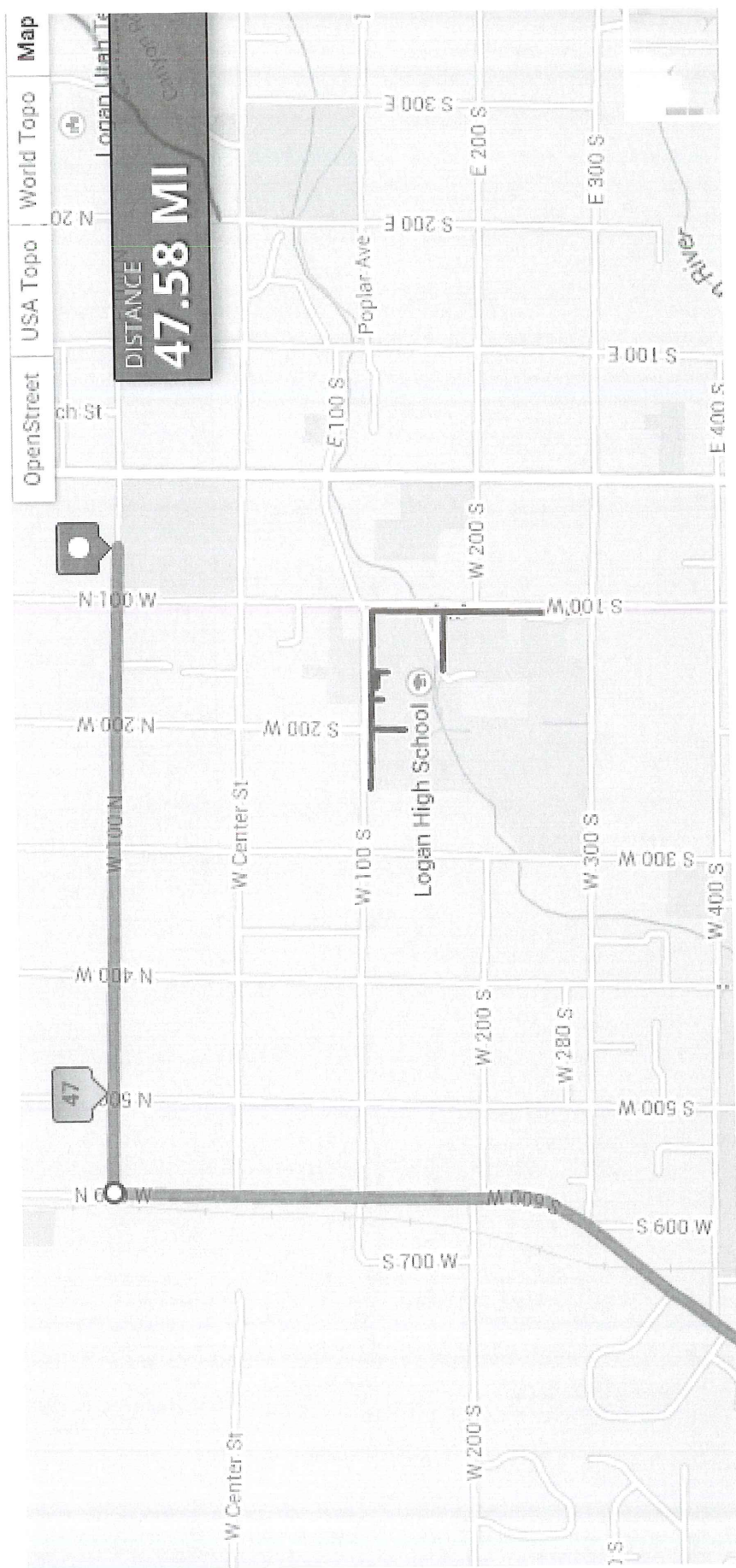
100 Mile: 1000 West into Logan



Finish on 100 North downtown Logan



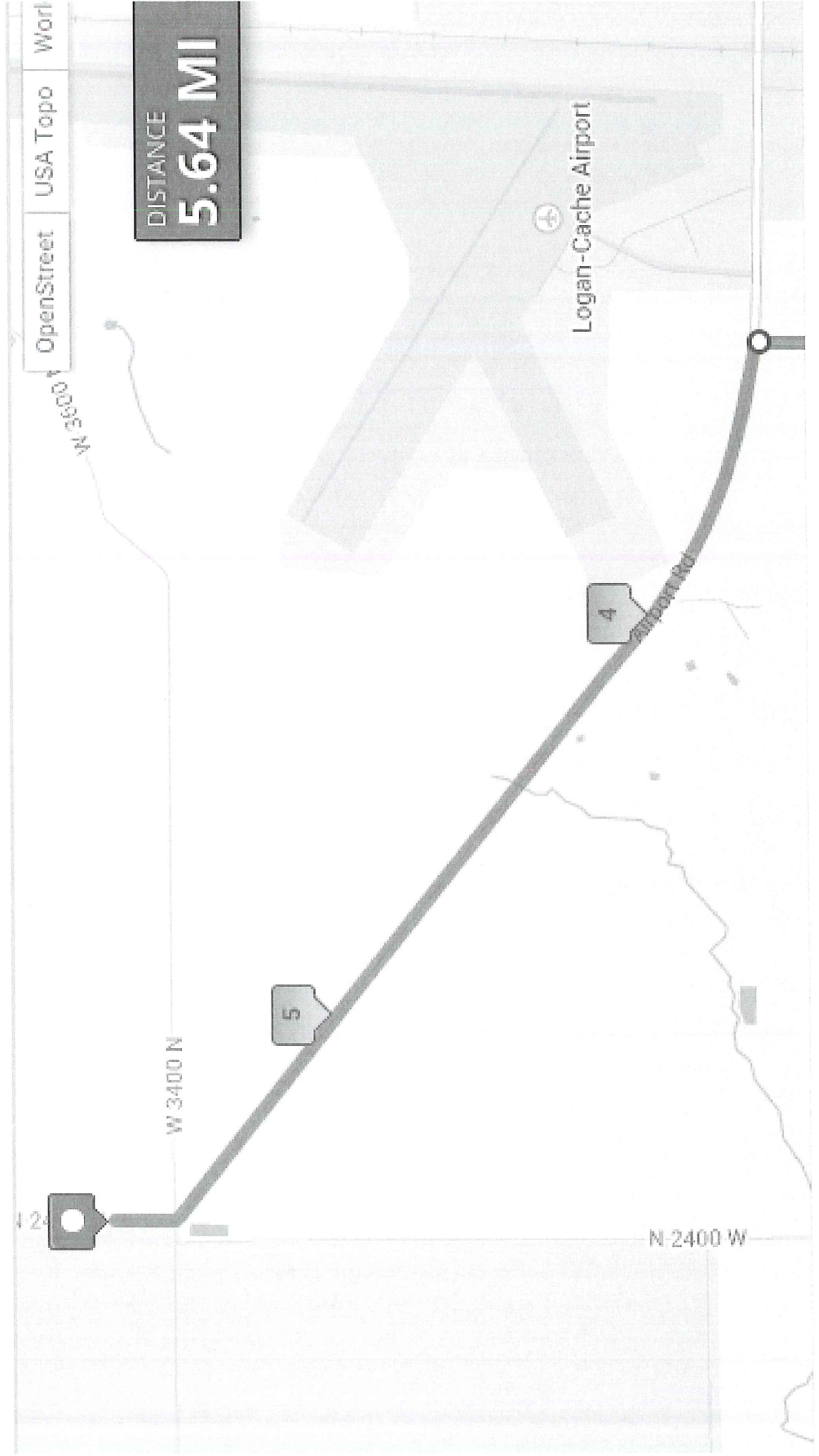
50 Mile: Finish (same as past years)



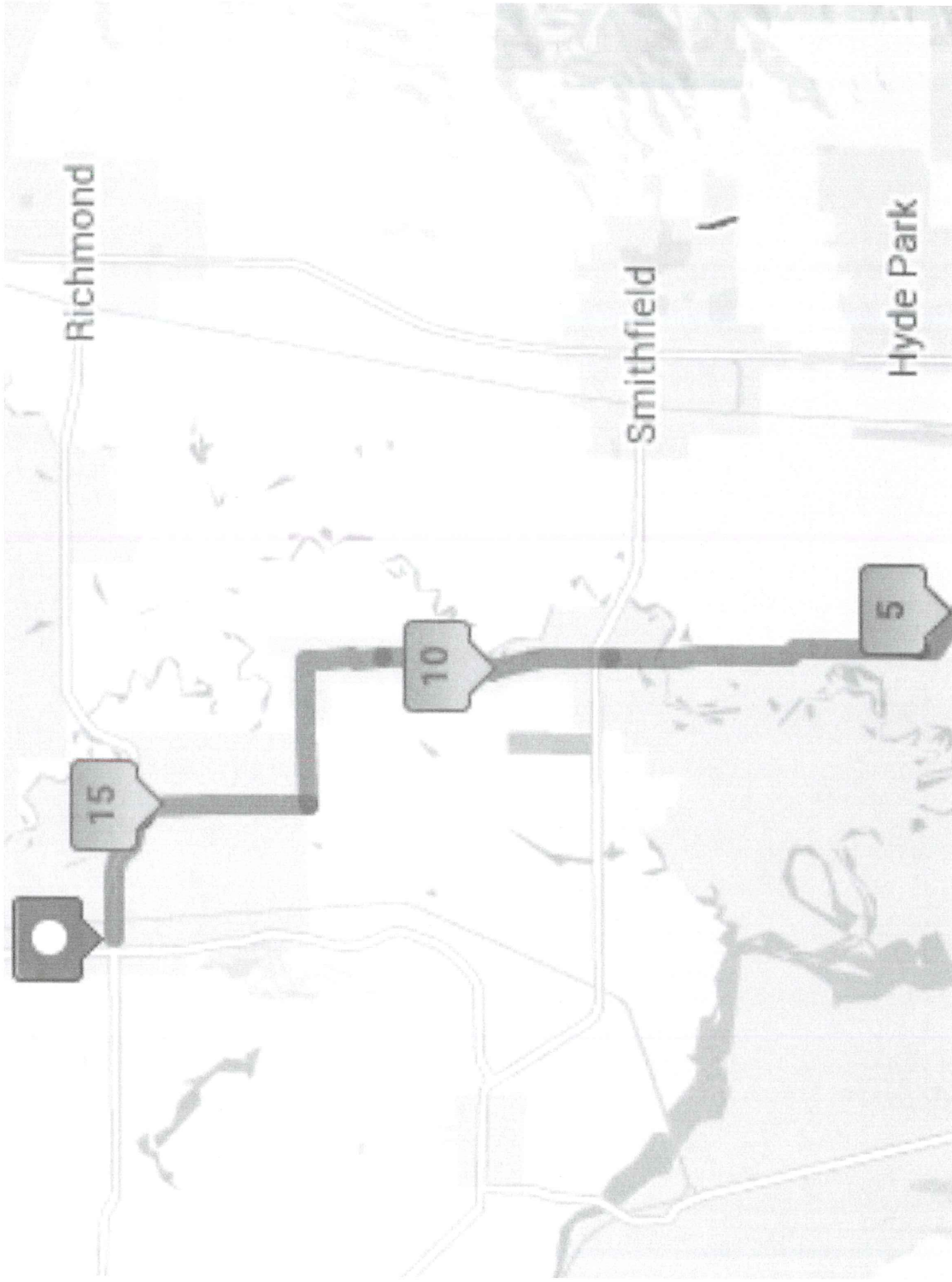
50 miles – Getting out of Logan



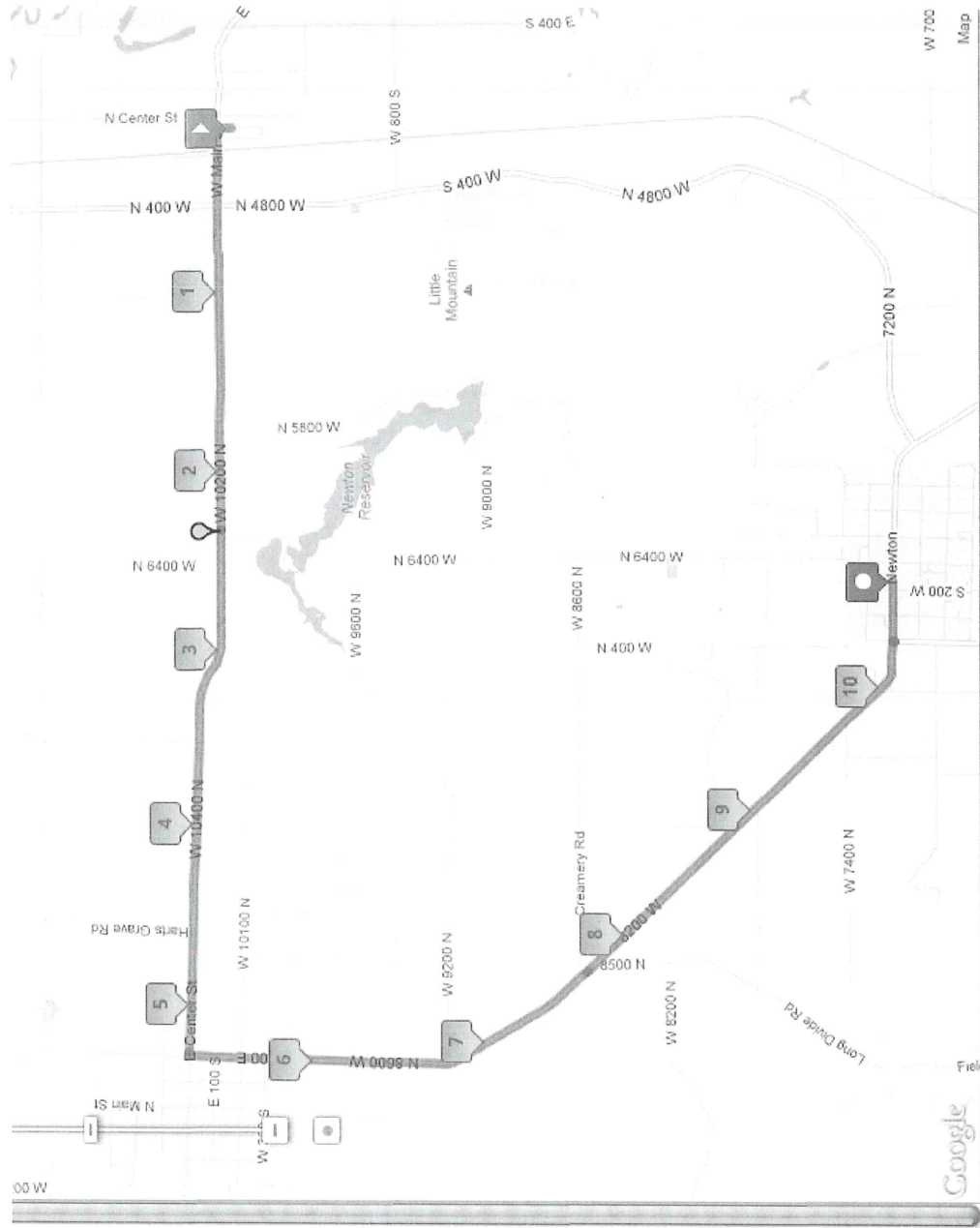
50 Miles - Logan to Benson



50 Miles - Benson to Trenton



50 Mile: Trenton-Clarkston-Newton



hh : mm : ss

05/09/2013

Directions / Notes

- 0 mi Head north on S 400 W toward W Main St
- 0.08 mi Turn left onto W Main St
- 0.51 mi Continue onto UT-142 W/W 10200 N
- 2.32 mi Head west on UT-142 W/W 10200 N toward N 6400 W
- 5.27 mi Head west on W 10300 N/E Center St toward S 200 E/N 8600 W
- 5.29 mi Turn left onto UT-142 W/S 200 E/N 8600 W Continue to follow UT-142 W
- 7.7 mi Head southeast on UT-142 W toward Fielding Rd
- 10.27 mi Turn right onto S 400 W/N 6800 W
- 10.29 mi Head north on S 400 W/N 6800 W toward UT-142 E
- 10.3 mi Turn right onto W Main St
- 10.64 mi Destination will be on the right

50 Mile: Newton to Mendon

Choose an Activity

Name this map
More

Log as a Workout

I have done this route

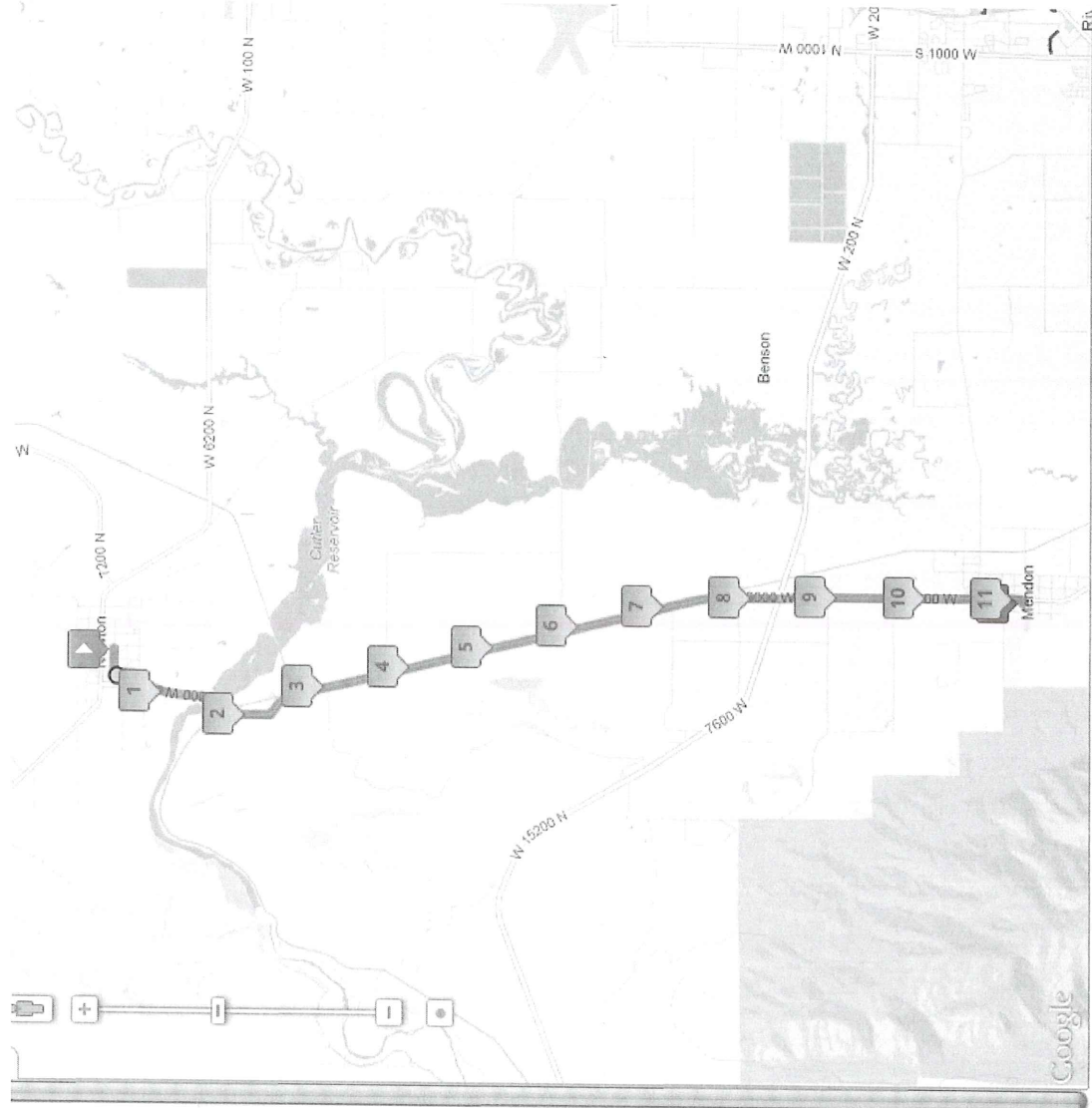
Describe your workout

hh : mm : ss

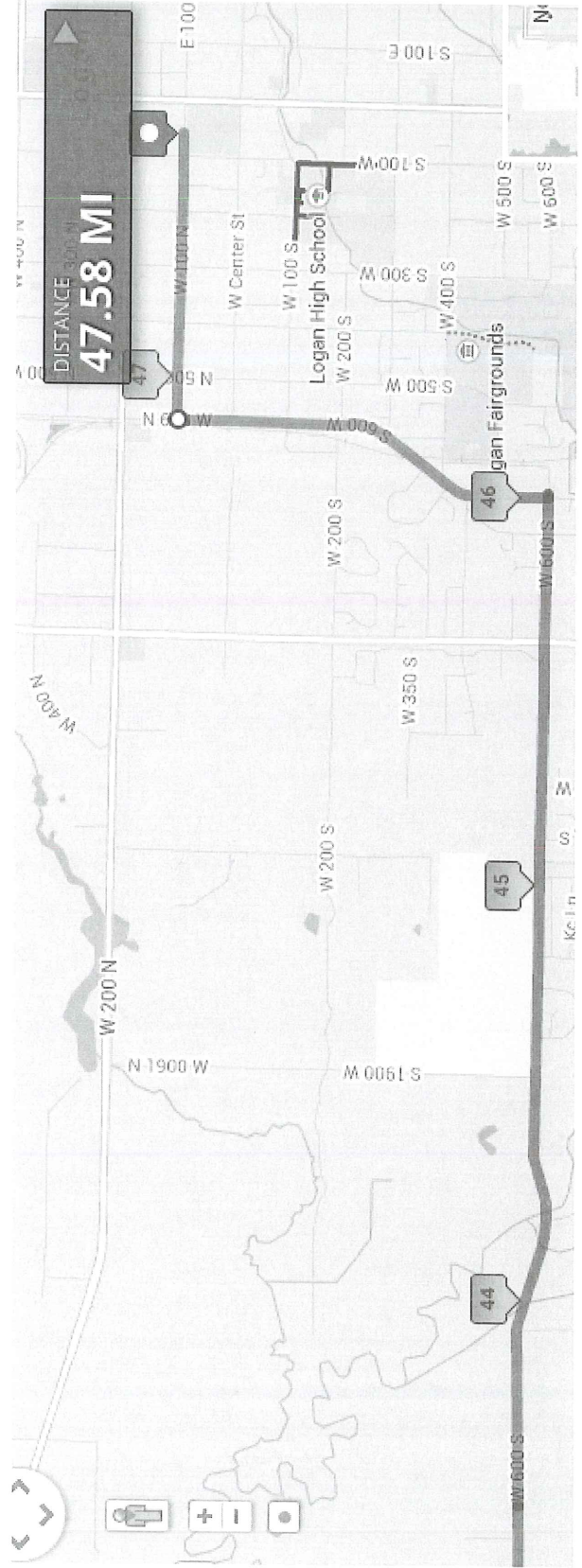
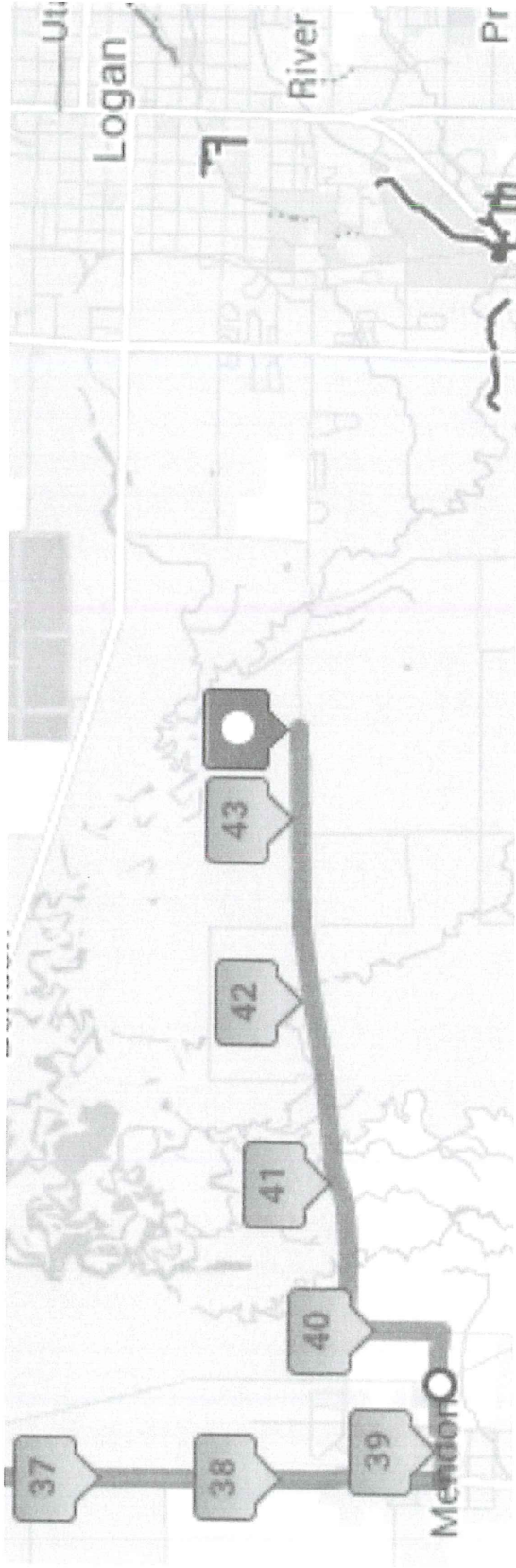
05/09/2013

Directions / Notes

- 0 mi Head west on W 100 S toward S 200 W
- 0.26 mi Turn left onto S 300 W
- 0.55 mi Turn right onto W 300 S
- 0.69 mi Turn left onto UT-23 S/S 300 W
- 0.94 mi Head south on UT-23 S/S 400 W/6800 W toward 6600 N
- 6.8 mi Head south on UT-23 S toward W 2000 N
- 11.06 mi Turn right
- 11.1 mi Destination will be on the right



50 miles - Mendon to Logan



50 Mile: Finish (same as past years)

